





**Density Blackspots Ranked by Number of Child KSI Accidents**

Number of Accidents in Cluster		
	4	(4)
	3	(4)
	2	(28)
	1	(131)

This map is based upon Ordnance Survey material with the permission of Ordnance Survey on behalf of the Controller of Her Majesty's Stationery Office  
© Crown copyright. Unauthorised reproduction infringes Crown copyright and may lead to prosecution or civil proceedings. GMTU LA 100020983 2011.