






Density Blackspots Ranked by Number of Accidents		
Number of Accidents in Cluster		
	9	(1)
	8	(1)
	5 and 6	(3)
	4	(5)
	3	(19)

This map is based upon Ordnance Survey material with the permission of Ordnance Survey on behalf of the Controller of Her Majesty's Stationery Office © Crown copyright. Unauthorised reproduction infringes Crown copyright and may lead to prosecution or civil proceedings. GMTU LA 100020983 2011.