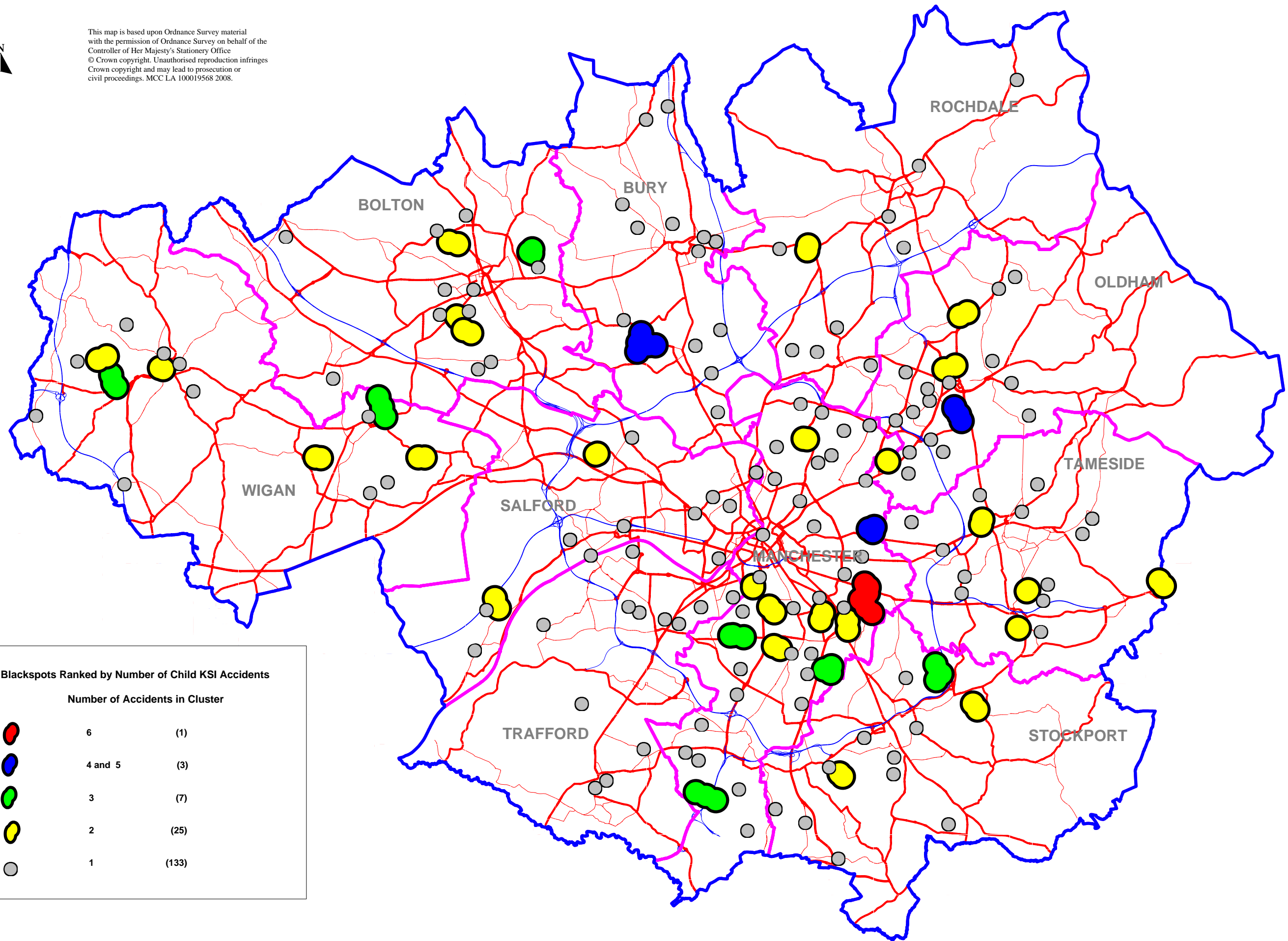









This map is based upon Ordnance Survey material with the permission of Ordnance Survey on behalf of the Controller of Her Majesty's Stationery Office © Crown copyright. Unauthorised reproduction infringes Crown copyright and may lead to prosecution or civil proceedings. MCC LA 100019568 2008.



Density Blackspots Ranked by Number of Child KSI Accidents

Number of Accidents in Cluster		
	6	(1)
	4 and 5	(3)
	3	(7)
	2	(25)
	1	(133)