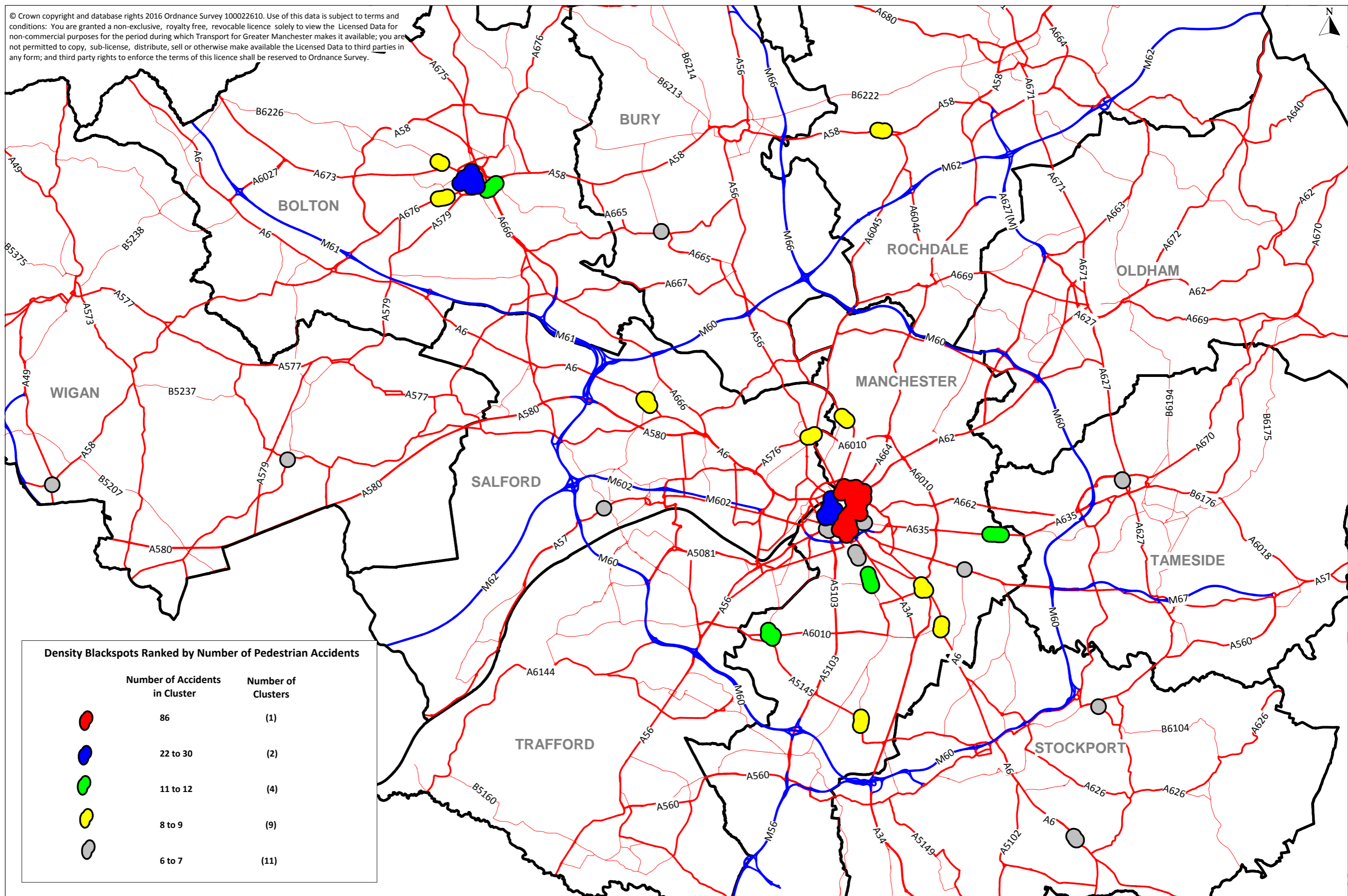







© Crown copyright and database rights 2016 Ordnance Survey 100022610. Use of this data is subject to terms and conditions: You are granted a non-exclusive, royalty free, revocable licence solely to view the Licensed Data for non-commercial purposes for the period during which Transport for Greater Manchester makes it available; you are not permitted to copy, sub-licence, distribute, sell or otherwise make available the Licensed Data to third parties in any form; and third party rights to enforce the terms of this licence shall be reserved to Ordnance Survey.



**Density Blackspots Ranked by Number of Pedestrian Accidents**

	Number of Accidents in Cluster	Number of Clusters
	86	(1)
	22 to 30	(2)
	11 to 12	(4)
	8 to 9	(9)
	6 to 7	(11)